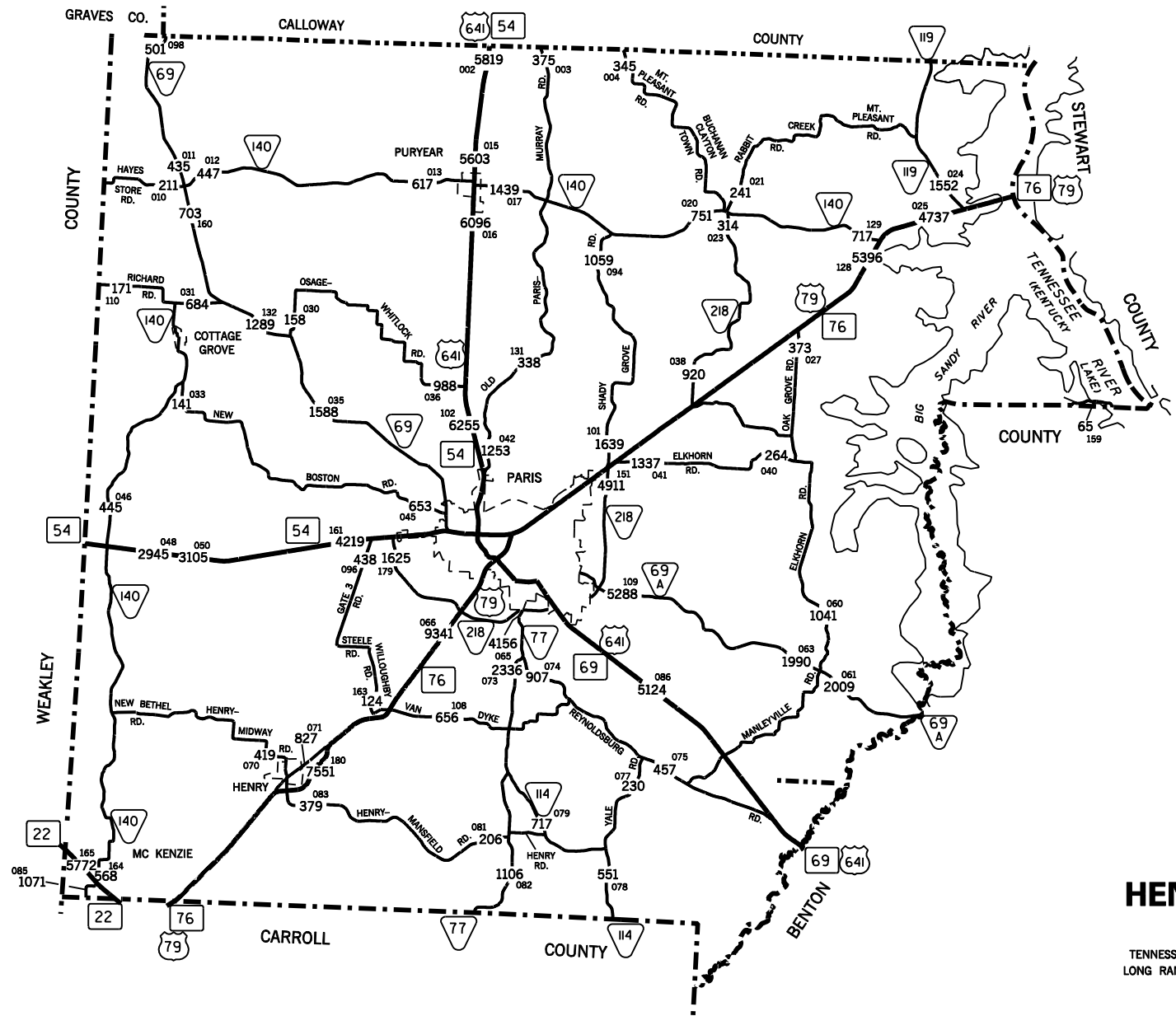



KENTUCKY



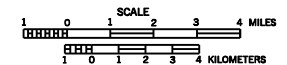
LEGEND

- 320 AVERAGE DAILY TRAFFIC VOLUME
- INTERSTATE HIGHWAY SYSTEM
- U.S. NUMBERED HIGHWAY SYSTEM
- STATE SECONDARY HIGHWAY SYSTEM
- STATE PRIMARY HIGHWAY SYSTEM
- LOCAL ROAD OR STREET
- COUNTY LINE
- STATE LINE
- INCORPORATED CITY BOUNDARY
- RESERVATION BOUNDARY
- WIDE STREAM
- STATION NUMBER















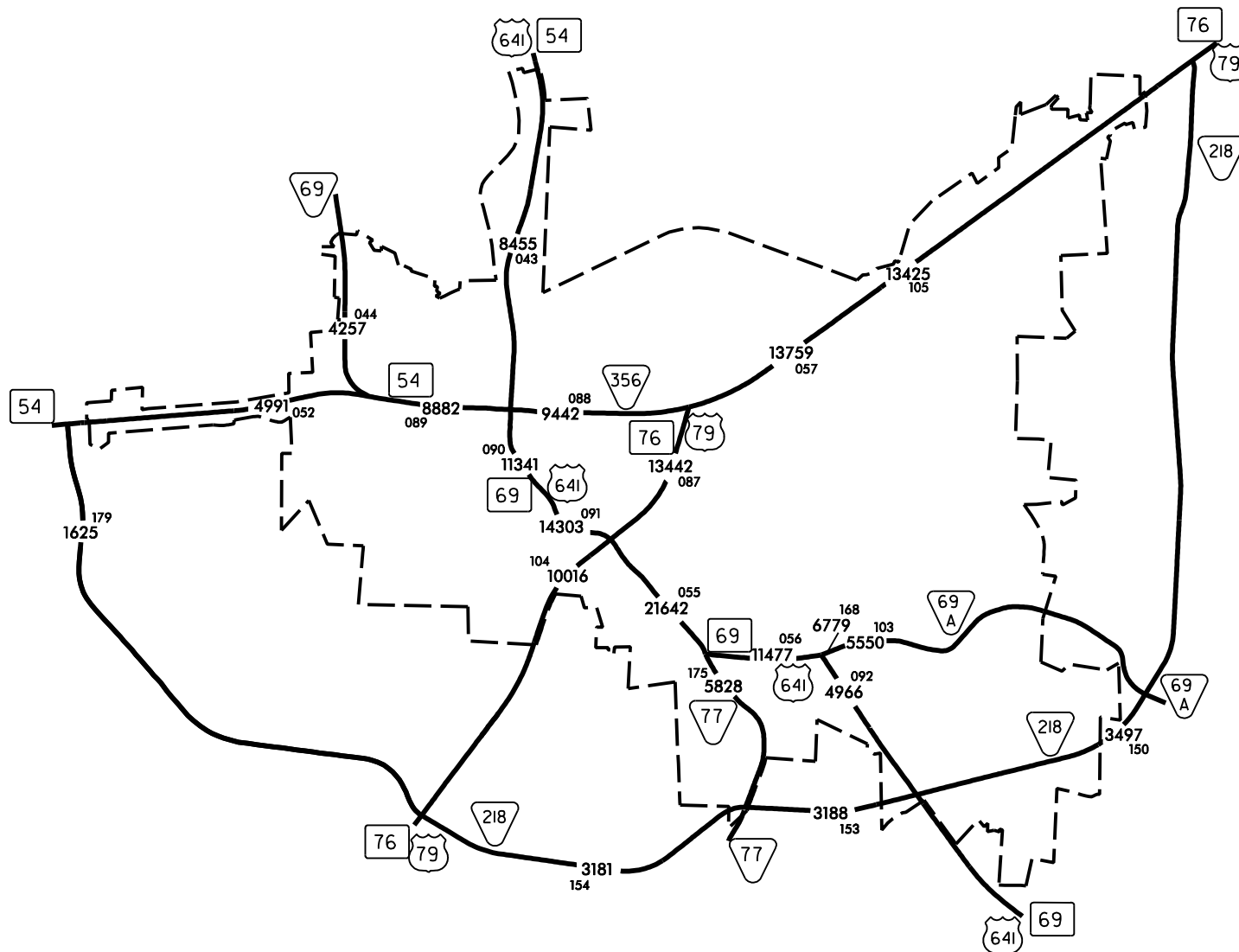
2006 TRAFFIC MAP HENRY COUNTY TENNESSEE

PREPARED BY THE
TENNESSEE DEPARTMENT OF TRANSPORTATION
LONG RANGE AND PROJECT PLANNING DIVISIONS
IN COOPERATION WITH THE
U.S. DEPARTMENT OF TRANSPORTATION
FEDERAL HIGHWAY ADMINISTRATION



LEGEND

-  320+ AVERAGE DAILY TRAFFIC VOLUME
-  INTERSTATE HIGHWAY SYSTEM
-  U.S. NUMBERED HIGHWAY SYSTEM
-  STATE SECONDARY HIGHWAY SYSTEM
-  STATE PRIMARY HIGHWAY SYSTEM
-  LOCAL ROAD OR STREET
-  COUNTY LINE
-  STATE LINE
-  INCORPORATED CITY BOUNDARY
-  RESERVATION BOUNDARY
-  WIDE STREAM
-  000 STATION NUMBER



2006 TRAFFIC MAP

**PARIS
TENNESSEE**

PREPARED BY THE
TENNESSEE DEPARTMENT OF TRANSPORTATION
LONG RANGE AND PROJECT PLANNING DIVISIONS
IN COOPERATION WITH THE
U.S. DEPARTMENT OF TRANSPORTATION
FEDERAL HIGHWAY ADMINISTRATION

